
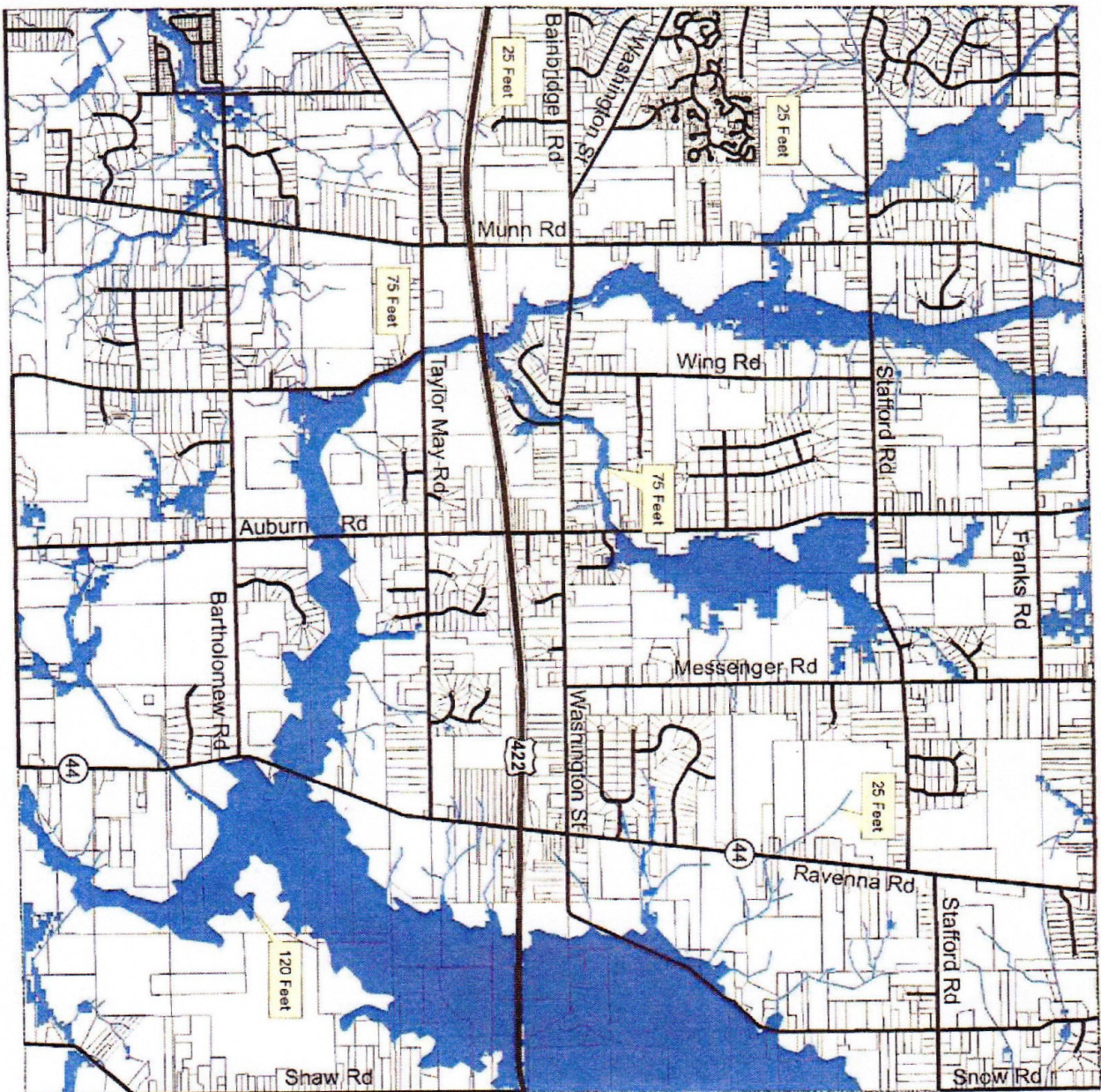


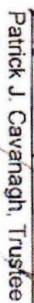
# Auburn Township Geauga County, Ohio

## Riparian Setback Map Appendix "E"

 Riparian Setbacks



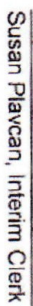
Adopted By The Auburn Township Board of Trustees  
Pursuant to Amendment No. 2005-01  
This 1st Day of August, 2005.

  
Patrick J. Cavanagh, Trustee

  
John A. Eberly, Trustee

  
Eugene T. McCune, Trustee

Effective The 31 Day of August, 2005.

  
Susan Plavcan, Interim Clerk

0 2,000 4,000 8,000 Feet



Prepared By: Geauga County Planning Commission, November, 2004.  
Revised May 2005.  
Source: Chagrin River Watershed Partners, Inc.  
Disclaimer: The Geauga County Planning Commission does not warrant the accuracy of this map. It is not based upon a land survey.  
Note: Article 3, Section 3.06(d)(3) of the Auburn Township Zoning Resolution-"If any discrepancy is found between the riparian setback map and these regulations or if any discrepancy is found between existing site conditions and these regulations, the criteria set forth in Article 3, Section 3.06(c) shall prevail."